SEZIONE A-A (15-15)

LEGENDA:
- Profilo di copertura definitiva 2011
- Profilo terreno attuale (rilievo del 30/10/2015)
- Profilo terreno di progetto

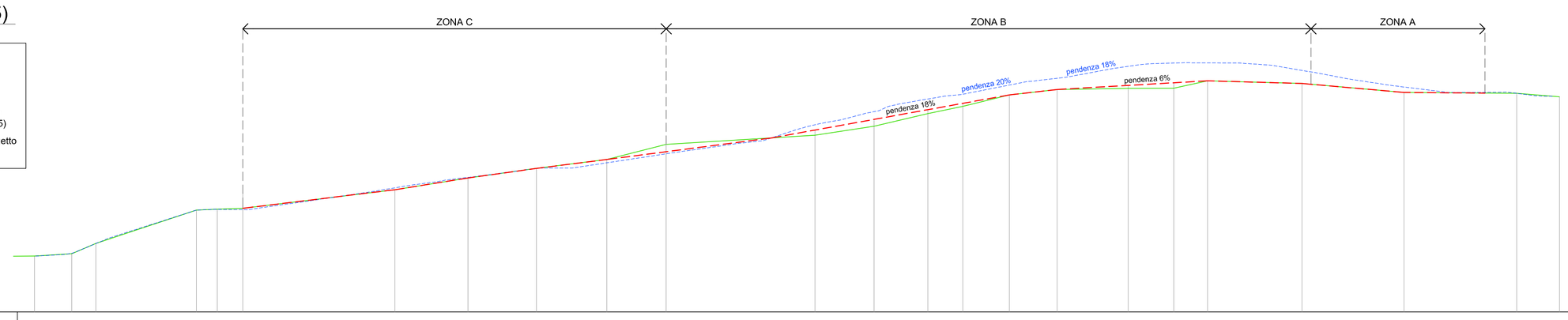

QT.RIF. 80.00

Quote situazione attuale	88.15	88.50	90.00	94.86	95.00	95.12	97.84	99.55	100.96	102.25	104.46	105.78	107.10	108.94	110.00	111.67	112.46	112.63	112.65	113.73	113.34	112.03	111.90	111.40
Quote di progetto	88.15	88.50	90.00	94.86	95.00	95.12	97.84	99.55	100.96	102.25	103.38	106.54	108.10	109.52	110.44	111.67	112.46	113.06	113.44	113.73	113.34	112.03	111.90	111.40
Distanze parziali		5.44	3.52	14.65	3.05	3.73	22.19	10.62	9.99	10.27	8.66	20.71	8.62	7.86	5.09	6.80	6.95	10.39	6.64	4.94	13.78	14.87	16.44	6.25	
Distanze progressive	0.00	5.44	8.96	23.61	26.66	30.39	52.58	63.24	73.23	83.50	92.16	113.87	122.49	130.35	135.44	142.24	149.19	159.58	166.22	171.16	184.94	199.81	216.25	222.50

SEZIONE B-B (16-16)

LEGENDA:
- Profilo di copertura definitiva 2011
- Profilo terreno attuale (rilievo del 30/10/2015)
- Profilo terreno di progetto

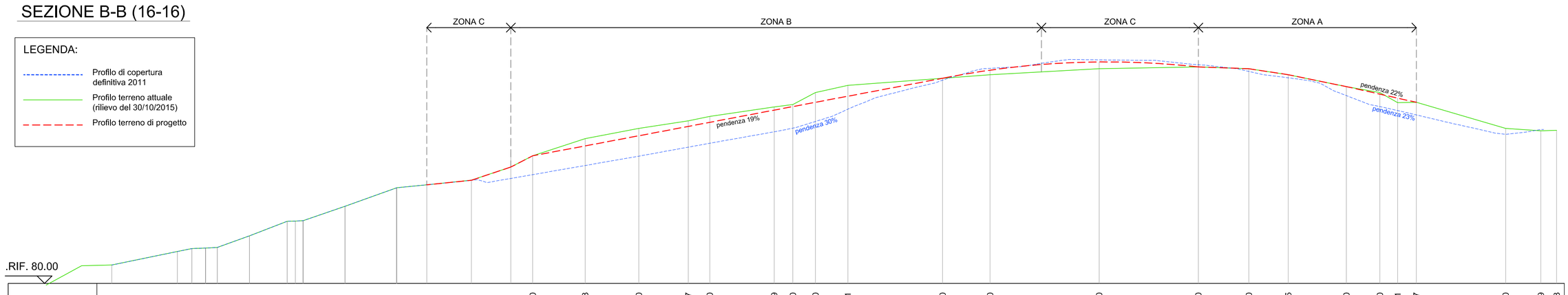

.RIF. 80.00

Quote attuali	83.09	85.35	85.84	85.94	86.04	87.98	90.43	90.46	90.51	92.95	96.02	96.04	96.04	96.53	97.32	99.52	101.40	104.28	106.00	107.27	108.00	109.59	110.00	112.00	113.21	114.40	115.00	116.00	116.30	116.00	114.85	113.00	112.00	110.31	110.37	106.00	105.59	105.68
Quote di prog.	83.09	85.35	85.84	85.94	86.04	87.98	90.43	90.46	90.51	92.95	96.02	96.04	96.04	96.53	97.32	99.52	101.40	103.06	104.76	106.34	107.01	109.06	109.65	110.37	111.39	114.40	115.77	117.14	116.30	116.00	114.85	113.00	111.74	111.07	110.37	106.00	105.59	105.68
Distanze parz.		10.99	2.42	2.28	1.98	5.40	6.31	1.36	1.31	7.01	8.62	5.01	7.48	6.61	3.66	8.79	8.98	8.30	3.58	10.80	3.12	3.78	5.43	15.87	7.96	18.27	16.61	8.46	6.61	9.74	5.60	2.99	3.12	14.96	5.89	2.65	
Distanze progr.	0.00	10.99	13.41	15.70	17.67	23.07	29.38	30.75	32.06	39.07	47.68	47.73	47.74	52.76	60.24	66.85	70.51	79.31	88.29	96.59	100.17	110.97	114.09	117.87	123.31	139.18	147.14	165.41	182.03	190.48	197.09	206.83	212.43	215.42	218.55	233.51	239.39	242.05

SEZIONE C-C (17-17)

LEGENDA:
- Profilo di copertura definitiva 2011
- Profilo terreno attuale (rilievo del 30/10/2015)
- Profilo terreno di progetto

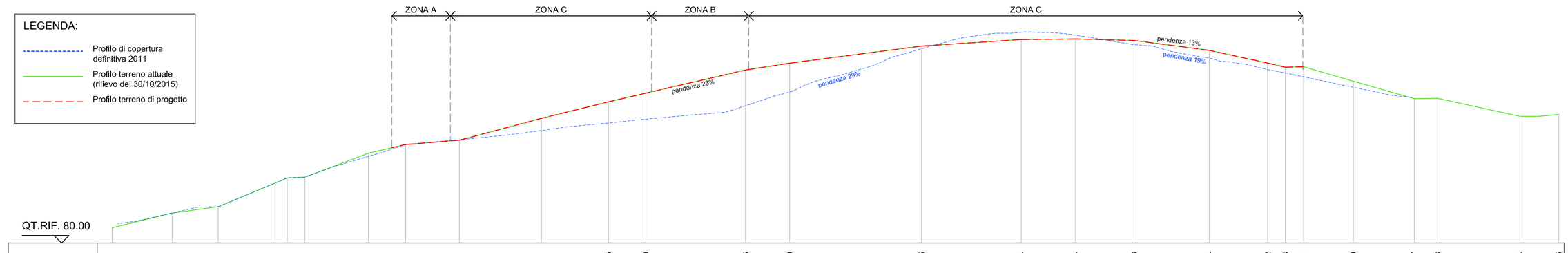

QT.RIF. 80.00

Quote attuali	82.54	85.00	86.05	90.00	90.87	91.00	95.00	96.43	97.15	97.15	103.55	105.00	108.86	110.00	112.85	113.94	114.04	113.78	112.14	110.02	109.33	109.41	107.00	104.07	104.13	101.14	101.45
Quote di prog.	82.54	85.00	86.05	90.00	90.87	91.00	95.00	96.43	97.15	97.15	103.55	105.00	108.86	110.00	112.85	113.94	114.04	113.78	112.14	110.02	109.33	109.41	107.00	104.07	104.13	101.14	101.45
Distanze parz.		10.03	7.69	9.50		10.63	6.20	8.98	13.68	11.21	6.25	16.64	7.37	22.04	16.63	9.08	9.77	12.56	9.75		3.05	8.29	10.20	3.91	13.73	6.48	
Distanze progr.	0.00	10.03	17.72	27.22	29.26	32.20	42.83	49.03	58.01	71.69	82.90	89.15	105.79	113.16	135.20	151.83	160.91	170.68	183.24	192.99	195.94	198.99	207.28	217.48	221.39	235.12	241.60

SEZIONE D-D (5-5)

LEGENDA:
- Profilo di copertura definitiva 2011
- Profilo terreno attuale (rilievo del 30/10/2015)
- Profilo terreno di progetto

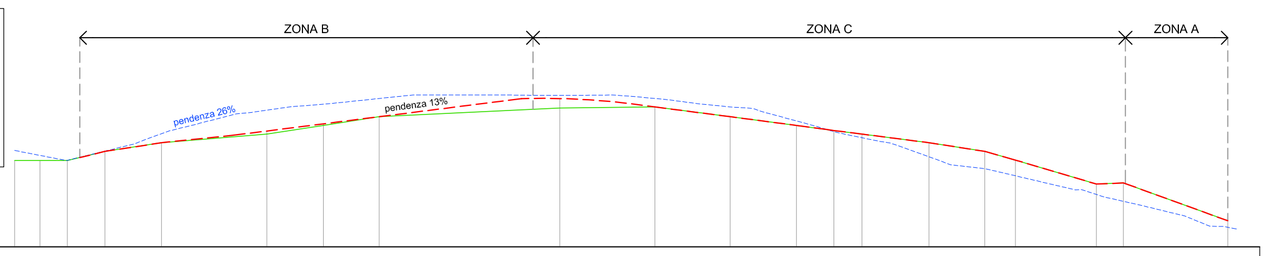

QT.RIF. 100.00

Quote situazione attuale	109.94	109.94	109.94	111.00	112.00	113.00	114.00	115.00	116.00	116.12	115.00	114.00	113.41	113.00	112.00	111.00	110.00	107.23	107.37	103.00
Quote di progetto	109.94	109.94	109.94	111.00	112.00	113.35	114.18	115.00	117.09	116.12	115.00	114.00	113.41	113.00	112.00	111.00	110.00	107.23	107.37	103.00
Distanze parziali		2.92	3.14	4.35	6.52	12.15	6.52	6.43	20.82	10.97	8.66	7.64	4.32	3.24	7.72	6.43	3.55	9.33	3.11	12.04	
Distanze progressive	0.00	2.92	6.07	10.42	16.94	29.09	35.60	42.04	62.86	78.83	82.50	90.14	94.46	97.70	105.42	111.85	115.41	124.74	127.85	139.89

SEZIONE E-E (8-8)

LEGENDA:
- Profilo di copertura definitiva 2011
- Profilo terreno attuale (rilievo del 30/10/2015)
- Profilo terreno di progetto

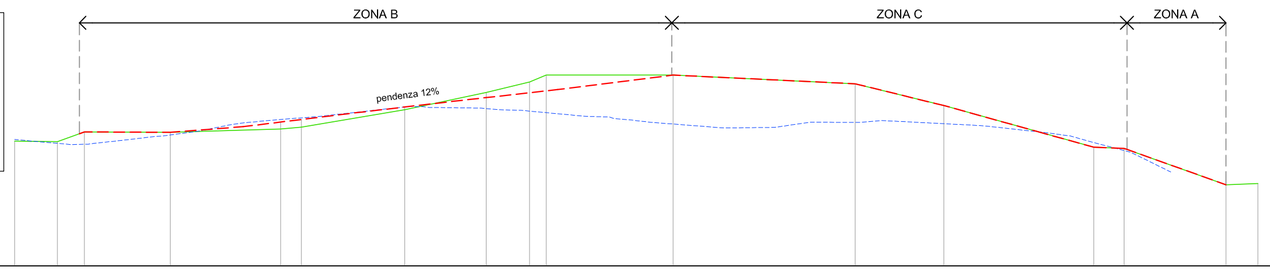

QT.RIF. 90.00

Quote situazione attuale	104.39	104.33	105.45	105.40	105.78	106.00	108.00	110.00	111.20	112.00	112.00	111.00	108.49	103.68	103.55	99.36	99.49
Quote di progetto	104.39	104.33	105.45	105.40	106.59	106.89	108.32	109.41	109.97	110.19	112.00	111.00	108.49	103.68	103.55	99.36	99.49
Distanze parziali		4.94	3.10	9.90	12.73		11.90	9.41	4.99	14.63	21.00	10.21	17.29	3.49	11.76	3.68	
Distanze progressive	0.00	4.94	8.04	17.94	30.67	33.07	44.97	54.38	59.37	61.30	75.93	96.93	107.14	124.43	127.92	139.68	143.36

SEZIONE F-F (10-10)

LEGENDA:
- Profilo di copertura definitiva 2011
- Profilo terreno attuale (rilievo del 30/10/2015)
- Profilo terreno di progetto

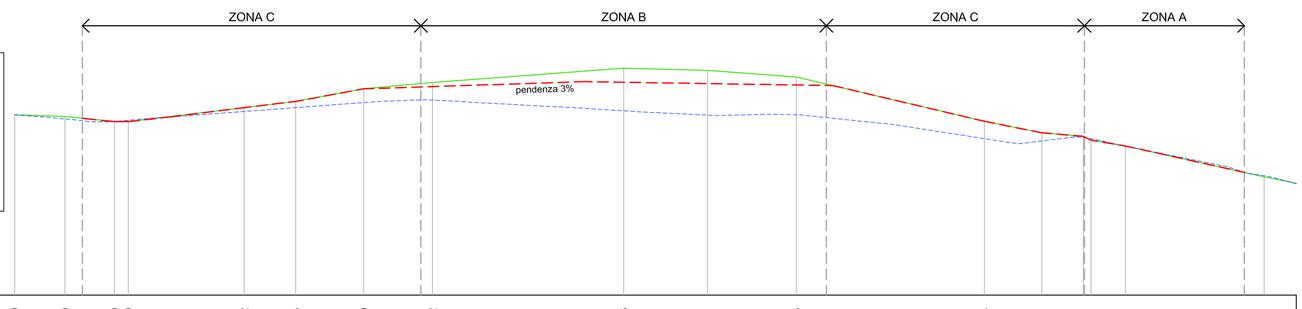

QT.RIF. 80.00

Quote situazione attuale	100.79	100.60	100.00	100.00	101.62	102.33	103.79	104.52	106.16	105.91	105.16	100.04	98.72	98.31	97.88	97.20	93.63
Quote di progetto	100.79	100.60	100.00	100.00	101.62	102.33	103.79	104.04	104.54	104.39	104.23	100.04	98.72	98.31	97.88	97.20	93.63
Distanze parziali		5.80	5.72		13.35	5.94	7.86	7.92	22.04	9.68	10.22	21.71	6.61	4.79	3.96	16.01	
Distanze progressive	0.00	5.80	11.52	13.11	26.46	32.40	40.26	48.18	70.22	79.90	90.12	111.83	118.44	123.23	124.12	128.08	144.09

Azienda Servizi Val di Cecina s.p.a.
Piazza dei Priori, 1 - 56048 VOLTERRA (PI)

DISCARICA DI BURIANO
Comune di Montecatini Val di Cecina (PI)

CHIUSURA IN SICUREZZA DELLA DISCARICA FINALIZZATA ALLA GESTIONE POST CHIUSURA AI SENSI DEL D.LGS. 36/2003

INTEGRAZIONI VOLONTARIE AL PROGETTO DEFINITIVO DEL GENNAIO 2016

Oggetto:

SEZIONI DI RIFERIMENTO

Tavola:	***Scala:***	***Data:***	***Aggiornamento:***
T4	1:500	28/04/2016	**Rev. 2.3 apr.2016**

Azienda Servizi Val di Cecina:
Direttore Tecnico
Ing. Augusto Mugellini

Progettazione:
AMBIENTEITALIA PROGETTI
20129 MILANO
Tel. +39 (02) 277441
info@ambienteitalia.it
www.ambienteitalia.it
Dott. Geol. Luca Monti

Collaborazione:
Ing. Matteo Palmieri